

120° 125° 130° 135° 140°

August 2024  
COMMONWEALTH OF AUSTRALIA



Commonwealth Electoral Act 1918

**PROPOSED BOUNDARIES AND NAMES OF FEDERAL ELECTORAL DIVISIONS IN THE NORTHERN TERRITORY**

The Redistribution Committee for the Northern Territory has made its proposed redistribution of the federal electoral divisions for the Northern Territory. This map shows the boundaries and names of the proposed electoral divisions.

Interested persons or organisations may lodge written objections against the proposed redistribution with the Electoral Commission. Objections must be received by the Electoral Commission before 6 pm ACST on the lodgement day.

Objections may be lodged via the AEC website at [www.aec.gov.au/NT-redistribution](http://www.aec.gov.au/NT-redistribution). Objections addressed to the Electoral Commission can also be submitted:

- by email to: [FedRedistribution-NT@aec.gov.au](mailto:FedRedistribution-NT@aec.gov.au)
- by mail to: Northern Territory Redistribution Secretariat, Australian Electoral Commission, Locked Bag 4007, Canberra ACT 2601

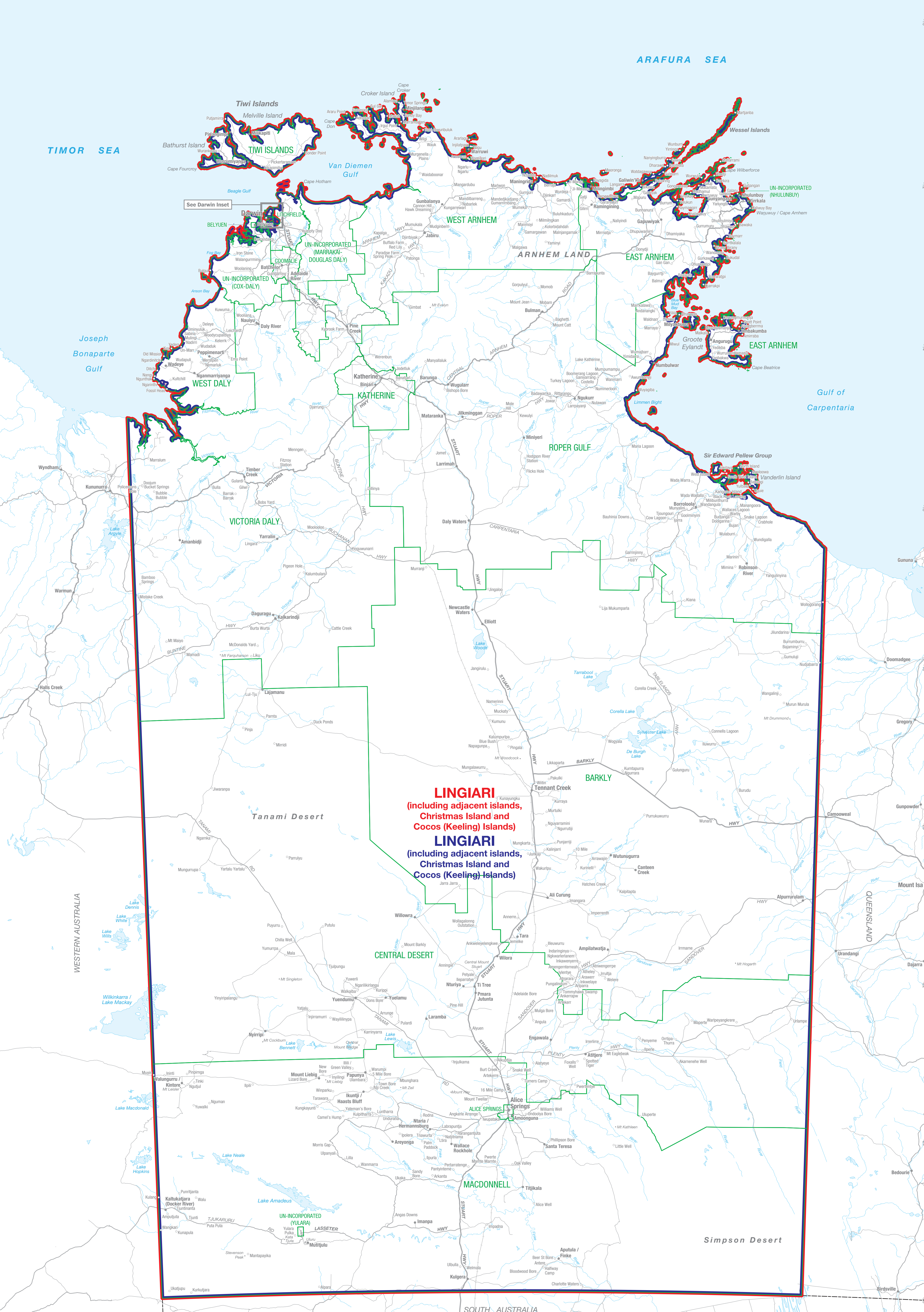
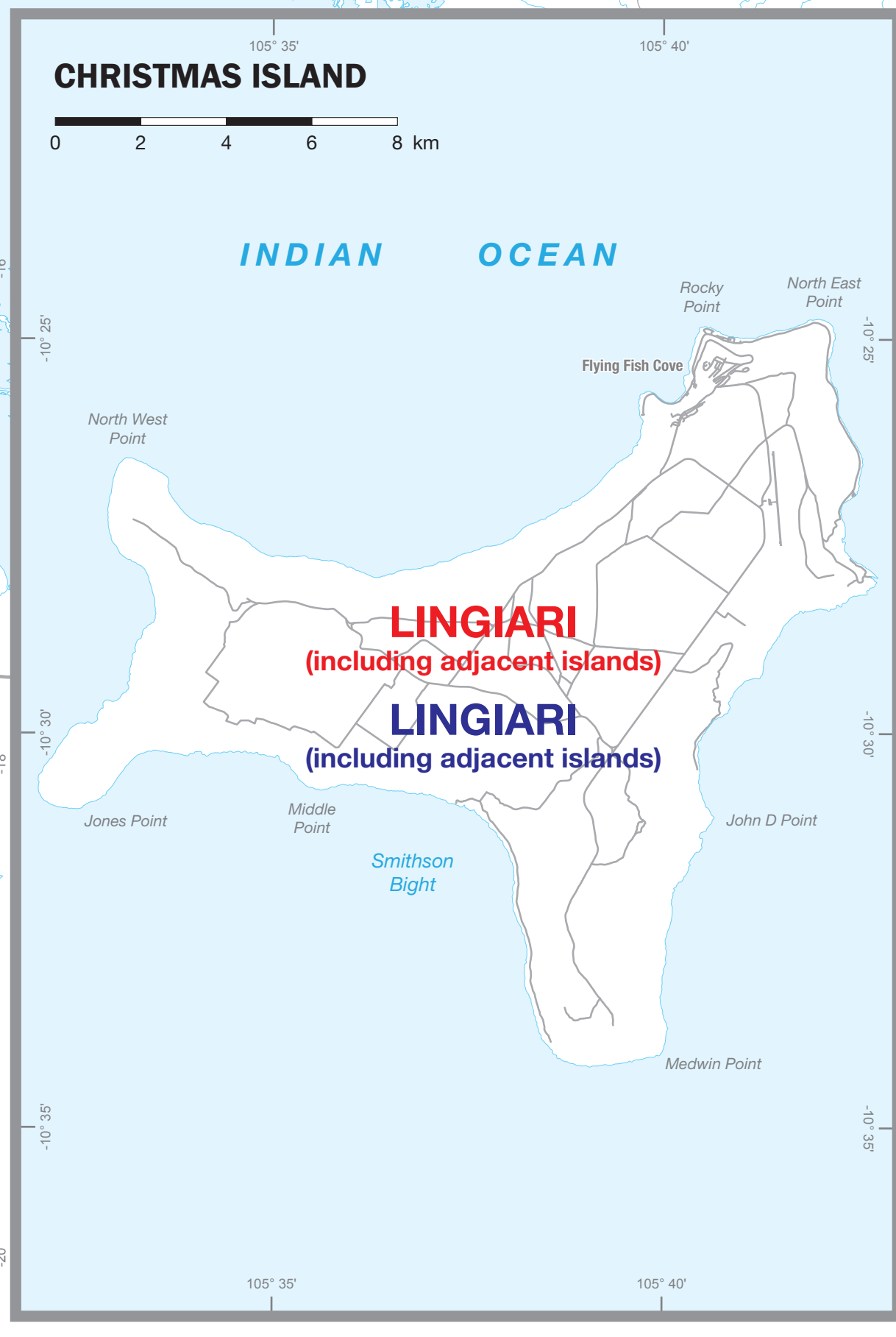
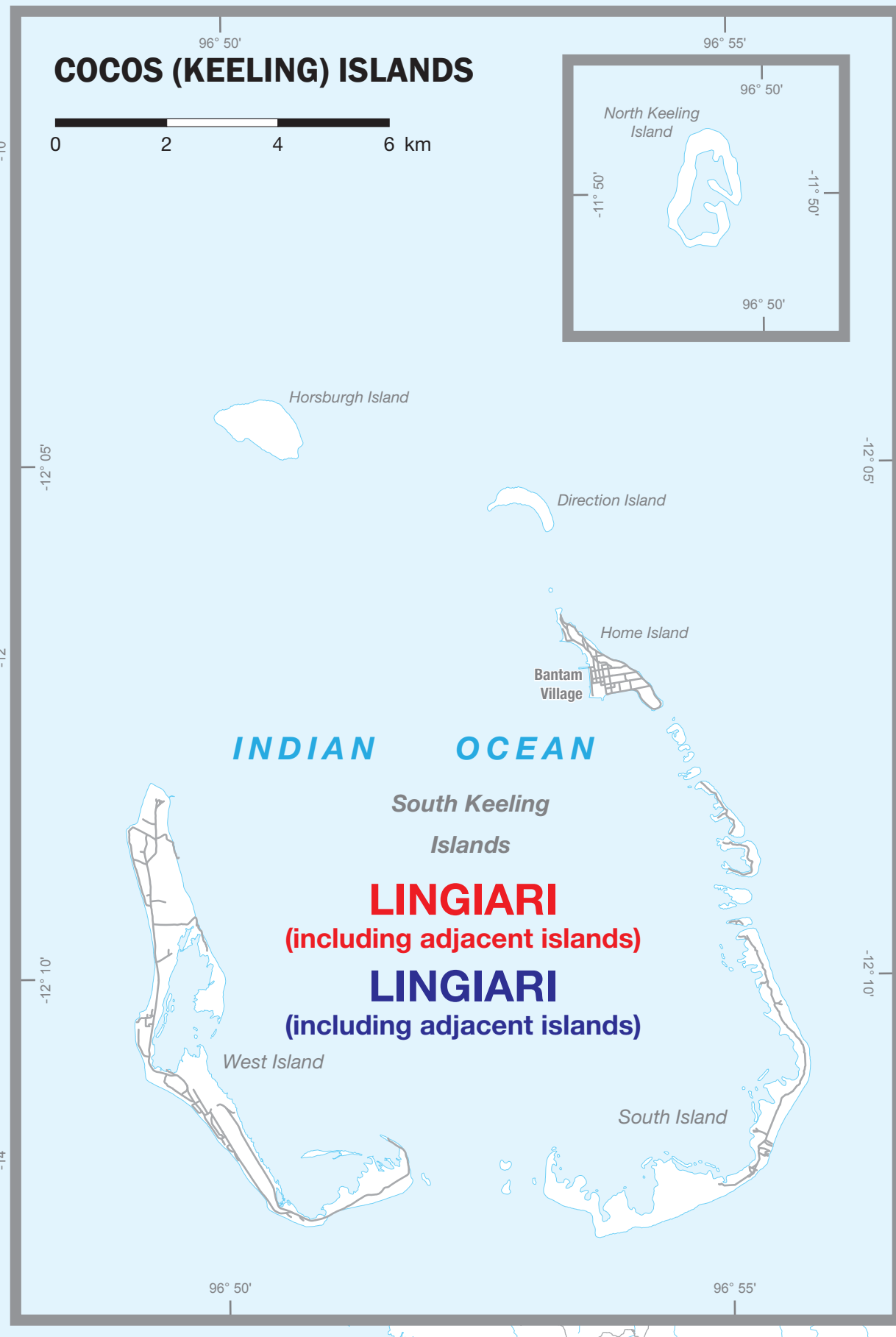
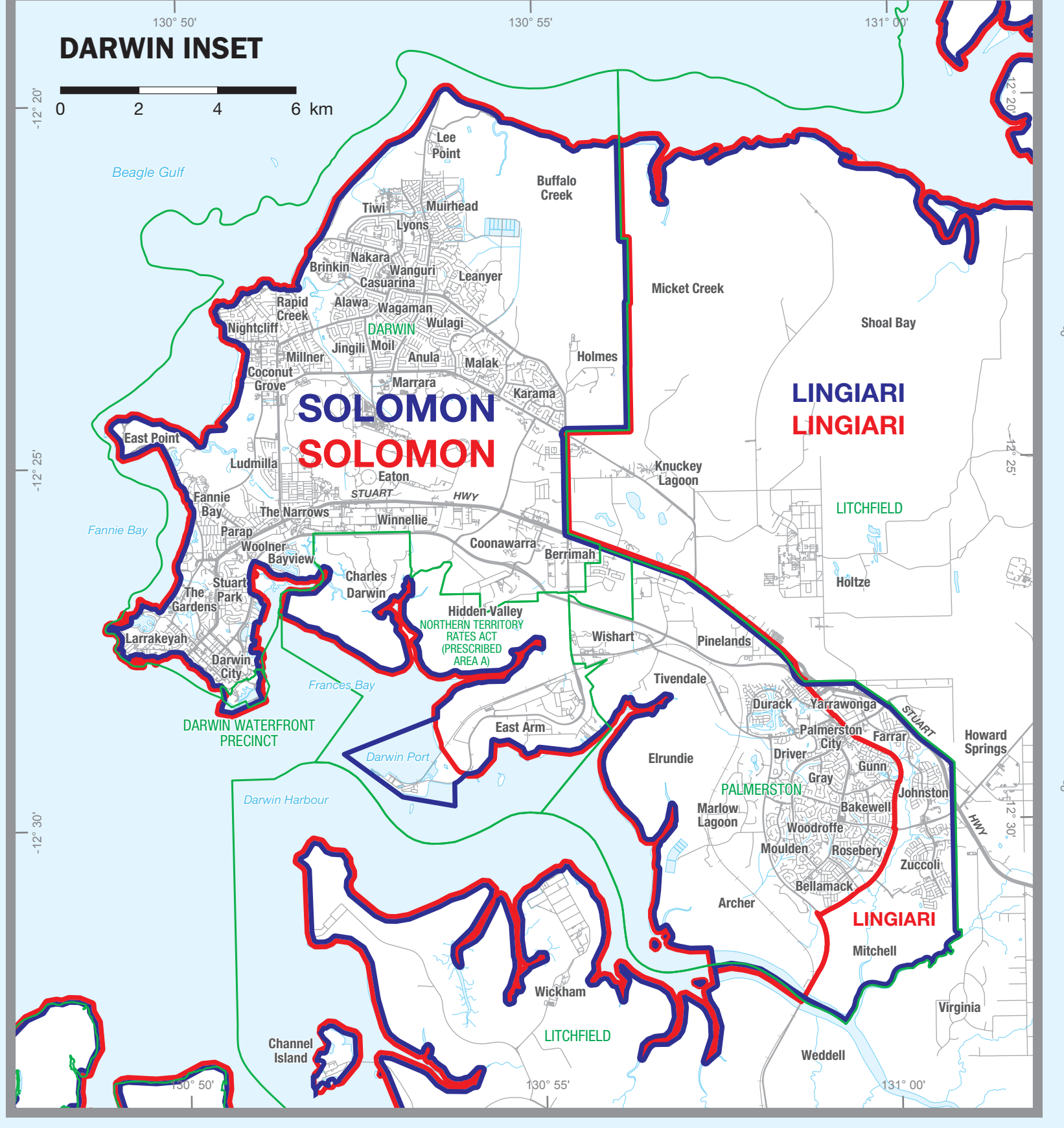
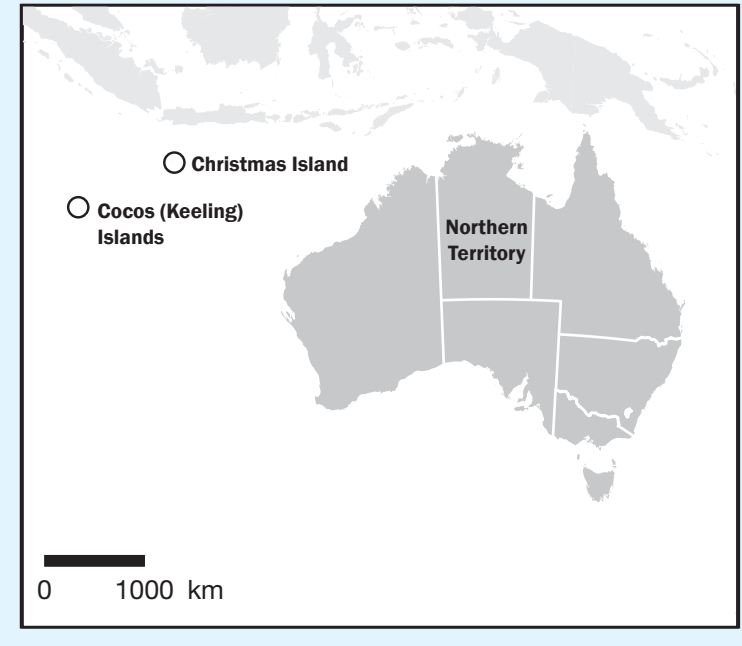
Persons or organisations making objections to the proposed redistribution are urged to take account of the requirements of sections 69 and 73 of the Commonwealth Electoral Act 1918 and the guidance provided on the Australian Electoral Commission website.

**SOURCES**  
This map has been compiled by CartDevo from data supplied by the Australian Electoral Commission, Geoscience Australia and OpenStreetMap.

**DISCLAIMER**  
This map has been compiled from various sources and the publisher and/or contributors accept no responsibility for any injury, loss or damage arising from its use or errors or omissions therein. While all care is taken to ensure a high degree of accuracy, users are invited to notify of any map discrepancies.

© Commonwealth of Australia (2024)  
© Northern Territory (2024)  
© OpenStreetMap contributors (2024)

This work is copyright. Apart from any use as permitted under the Copyright Act 1968, no part may be reproduced by any process without prior written permission from the Commonwealth. Requests and inquiries concerning reproduction and rights should be addressed to the Copyright Officer, Australian Electoral Commission, Locked Bag 4007 Canberra ACT 2601 or to [info@aec.gov.au](mailto:info@aec.gov.au)



August 2024  
COMMONWEALTH OF AUSTRALIA



Commonwealth Electoral Act 1918

Map of the Proposed Commonwealth electoral divisions of

**LINGIARI and SOLOMON**

- Names and Boundaries of Existing Divisions **SOLOMON**
- Names and Boundaries of Proposed Divisions **SOLOMON**
- Names and Boundaries of Local Government Areas (2024) **WEST ARNHEM**



LAMBERT CONIC PROJECTION WITH STANDARD PARALLELS 18° AND 36°S

134° 135° 136° 137° 138° 139° 140°